




















Legend For Trout Area Maps

Land Ownership and Water Types		Trout Area Types
	Missouri Department of Conservation Area	 Blue Ribbon Trout Area
	Missouri Department of Conservation Natural Area	 Red Ribbon Trout Area
	Missouri Department of Natural Resources, State Parks	 White Ribbon Trout Area
	National Parks Service Management Area	 Trout Park
	Mark Twain National Forest	 Lake Taneycomo
	U.S. Army Corps of Engineers Management Area	
	Other Private Ownership	 Lakes
	City	 Rivers and Creeks
	Lakes	 Springs
	Rivers and Creeks	
	Springs	