

# Trout Fishing Areas

## Beaver Tailwater

A fishing license (Page 5) and a trout permit are required to retain trout from any state waters or to fish in Beaver Lake Tailwater from Beaver Dam to boundary signs at Houseman Access. Licenses or permits are not required for children under 16.

### Regulations

#### WHITE RIVER (map on facing page)

- Beaver Tailwater: White River from 100 yards below Beaver Dam to boundary signs at Houseman Access. Anglers may use no more than one fishing rod or pole and must attend it at all times. No other devices may be used to catch fish, other than as specified for the paddlefish snagging season. No fishing, boating or wading within 100 yards below Beaver Dam.
- Beaver Tailwater Slot Limit: From Beaver Dam to boundary signs at Houseman Access. Daily limit of five trout, of which only one may exceed 16 inches long. Trout 13 to 16 inches must be released immediately and may not be in possession in this area. Bait fishing allowed only with a single, barbless hooking point.
- Special Regulation Area: Artificial lures only area/no bait zone (All species). Approximately 0.5 miles below Beaver Dam to approximately 100 yards upstream of Parker Bend Access as indicated by signs. Only artificial lures with a single, barbless hooking point allowed. Natural or scented baits are not allowed. Chumming is not allowed.
- Paddlefish Snagging Season: From April 15-June 15, snagging game fish is legal from Beaver Lake Dam, (from the Corps of Engineers "No Fishing Beyond This Point" sign downstream) to the first Corps boat ramp to the west. Snagging must stop once two trout have been taken. Snagged fish may not be released.

#### SPAVINAW CREEK (Benton County)

From its source to Highway 59 bridge. Catch-and-release area. Only artificial lures with a single, barbless hooking point shall be used (natural or scented baits are not allowed). Chumming is not allowed. Anglers may use no more than one fishing rod or pole, and must attend it at all times. No other devices may be used to catch fish.



A section of the Beaver Tailwater.

# Beaver Lake Tailwater

## White River









CURRENT GENERATION CONDITIONS:

Beaver Lake Tailwater

(417) 336-5083 (COE)

(866) 494-1993 TOLL FREE (Southwestern Power Administration)



-  Boat Access
-  Walk-in Access
-  Handicap Access
-  Shoals
-  Artificial Lures Only Area
-  Roads
-  State Highway
-  US Highway